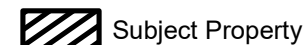


Special Use Permit Zoning Map

9300 Needlepoint Road
Approx. 5.77 acres

LEGEND



Subject Property



City Limit

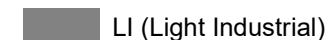
Zoning Districts



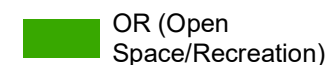
GC (General Commercial)



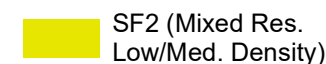
HI (Heavy Industrial)



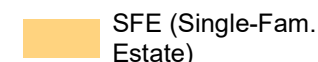
LI (Light Industrial)



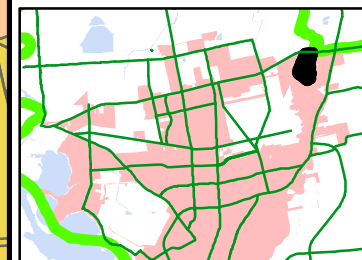
OR (Open Space/Recreation)



SF2 (Mixed Res. Low/Med. Density)



SFE (Single-Fam. Estate)



The City of Baytown Texas makes no warranty, representation, or guarantee regarding the accuracy of this map. This map is intended for display purposes only and does not replace official recorded documents.

1 inch = 542 feet

Date 2021-09-30