

Zoning Map Amendment

Zoning Map


3715 E IH 10


From OR to GC
Approx. 96.2 acres


 Subject Property


Zoning Districts

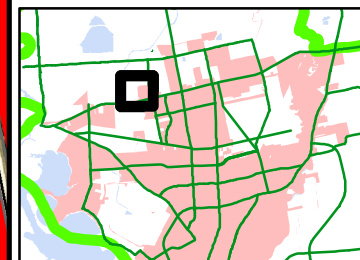
 GC (General Commercial)

 MF2 (Mid-Rise Mixed Res.)

 OR (Open Space/Recreation...)

 SF2 (Mixed Res. Low/Med. Density)

 SFE (Single-Fam. Estate)



The City of Baytown Texas makes no warranty, representation, or guarantee regarding the accuracy of this map. This map is intended for display purposes only and does not replace official recorded documents.

1 inch = 667 feet

Date 2021-09-23