




# Zoning Map Amendment


## FLUP Map

Approx. 57 acres  
out of approx. 64 acres

 Subject Property

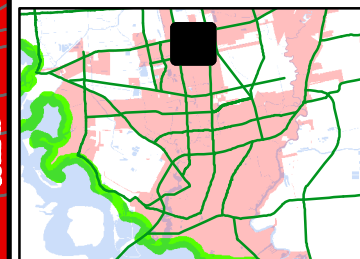
## Future Land Use Plan

 COMMERCIAL  
CORRIDOR

 COMMERCIAL  
NODES  
(COMMUNITY,  
REGIONAL)

 LOW-MEDIUM  
DENSITY  
RESIDENTIAL

 HIGHER-DENSITY  
RESIDENTIAL



The City of Baytown Texas makes no warranty, representation, or guarantee regarding the accuracy of this map. This map is intended for display purposes only and does not replace official recorded documents.

1 inch = 700 feet Date: 11/03/2021