




# Planned Unit Development San Jacinto Cottages

## FLUP Map


Approx. 13.51 acres

### LEGEND

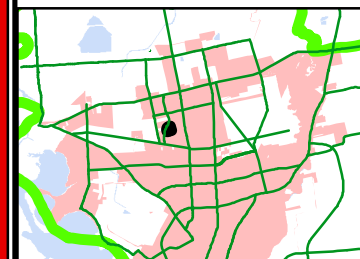
 Subject Property

### Land Use

 COMMERCIAL  
CORRIDOR

 LOW-MEDIUM  
DENSITY  
RESIDENTIAL

 HIGHER-DEN...  
RESIDENTIAL



The City of Baytown Texas makes no warranty, representation, or guarantee regarding the accuracy of this map. This map is intended for display purposes only and does not replace official recorded documents.

1 inch = 500 feet

Date 2021-11-11