



Zoning Map Amendment



**2518
Massey Tompkins**

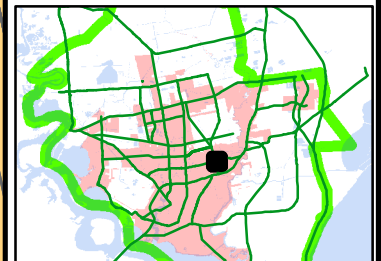
FLUP Map

From SF1 to GC
Approx. ~2 acres

-  Subject Property
-  Full Property

Future Land Use Plan

-  COMMERCIAL
CORRIDOR
-  LOW-MEDIUM
DENSITY
RESIDENTIAL



The City of Baytown Texas makes no warranty, representation, or guarantee regarding the accuracy of this map. This map is intended for display purposes only and does not replace official recorded documents.

1 inch = 333 feet Date: 01/06/2022