





Zoning Map Amendment






2518 Massey Tompkins Zoning Map

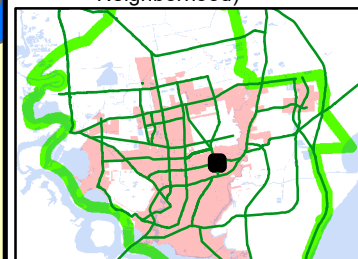
From SF1 to GC
Approx. ~2 acres

-  Subject Property
-  Full Property

ULDC Zoning

Zoning Districts

-  GC (General Commercial)
-  SF1 (Low Density Single-Fam. Res.)
-  SF2 (Mixed Res. Low/Med. Density)
-  SFE (Single-Fam. Estate)
-  UN (Urban Neighborhood)



The City of Baytown Texas makes no warranty, representation, or guarantee regarding the accuracy of this map. This map is intended for display purposes only and does not replace official recorded documents.

1 inch = 250 feet Date: 01/06/2022

