


Special Exception Zoning Map




417 W Main Street

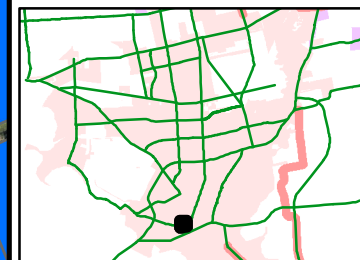
Approx. 0.10 acres

 Subject Property

ULDC Zoning

Zoning Districts

-  MU (Mixed Use)
-  SF2 (Mixed Res. Low/Med. Density)
-  UN (Urban Neighborhood)



The City of Baytown Texas makes no warranty, representation, or guarantee regarding the accuracy of this map. This map is intended for display purposes only and does not replace official recorded documents.

1 inch = 150 feet Date 2022-06-14