


Zoning Map Amendment

FLUP Map

5627 Barkuloo Rd


Approx. 13.26 acres

LEGEND

 Subject Property

FLUP

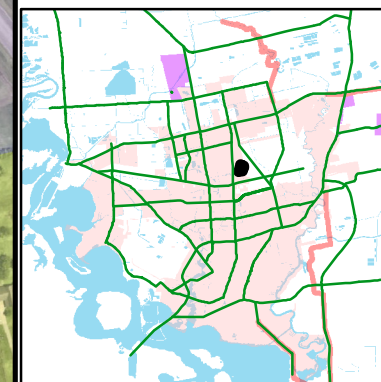
Utility, Right-of-Way

 Recreation and Natural Areas

 Low Density Residential

 Large Scale Commercial

 Industrial



The City of Baytown Texas makes no warranty, representation, or guarantee regarding the accuracy of this map. This map is intended for display purposes only and does not replace official recorded documents.

1 inch = 521 feet

Date 2022-06-22