




# Zoning Map Amendment

## Zoning Map



**315, 319, 325  
E Defee Ave.**

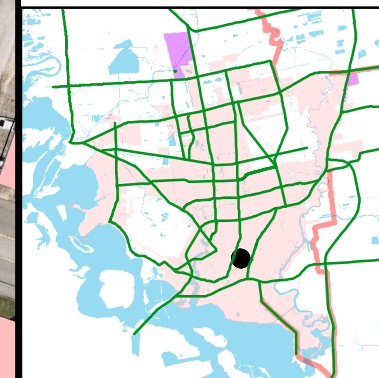
*Approx. 0.33 acres*

 Subject Properties

### ULDC Zoning

#### Zoning Districts

-  NSC (Neighborhood Serving Commercial)
-  SF2 (Mixed Res. Low/Med. Density)



The City of Baytown, Texas makes no warranty, representation, or guarantee regarding the accuracy of this map. This map is intended for display purposes only and does not replace official recorded documents.

**1 inch = 100 feet    Date 2022-07-6**