







Zoning Map Amendment

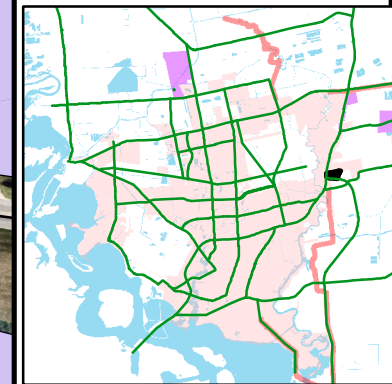
FLUM

5814 N SH 146
From OR & GC
to LI

Approx. 49.87 acres

LEGEND

-  Subject Property
-  Recreation and Natural Areas
-  Low Density Residential
-  Neighborhood Scale Commercial
-  Large Scale Commercial
-  Industrial



The City of Baytown Texas makes no warranty, representation, or guarantee regarding the accuracy of this map. This map is intended for display purposes only and does not replace official recorded documents.

1 inch = 333 feet Date 2022-07-28