


Zoning Map Amendment

Zoning Map

5814 N SH 146
From OR & GC
to LI




Approx. 49.87 acres

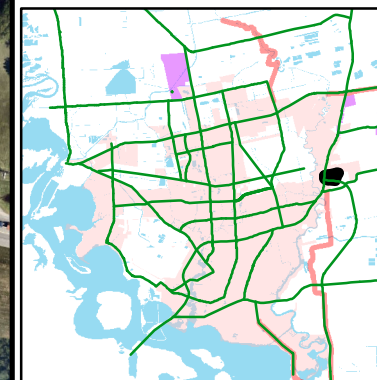
LEGEND

 Subject Property

ULDC Zoning

Zoning Districts

-  GC (General Commercial)
-  SF2 (Mixed Res. Low/Med. Density)
-  UN (Urban Neighborhood)



The City of Baytown Texas makes no warranty, representation, or guarantee regarding the accuracy of this map. This map is intended for display purposes only and does not replace official recorded documents.