

Zoning Map Amendment

Zoning Map

City Sponsored Rezoning

Blue Heron South








Approx. 107.82 acres

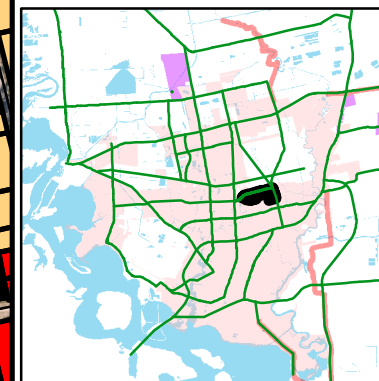
LEGEND

 Subject Property

ULDC Zoning

Zoning Districts

-  GC (General Commercial)
-  MF1 (Med. Density Mixed Res.)
-  NSC (Neighborhood Serving Commercial)
-  OR (Open Space/Recreation)
-  SF2 (Mixed Res. Low/Med. Density)
-  SFE (Single-Fam. Estate)
-  UN (Urban Neighborhood)



The City of Baytown Texas makes no warranty, representation, or guarantee regarding the accuracy of this map. This map is intended for display purposes only and does not replace official recorded documents.

1 inch = 792 feet Date 2022-12-15