





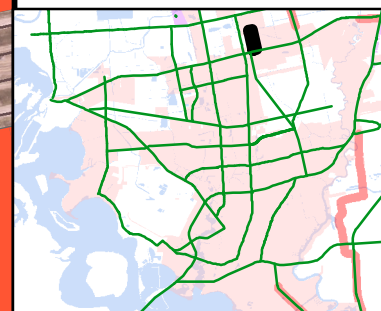
Zoning Map Amendment

Future Landuse Map

6455 E IH 10

From OR to GC
Approx. 40 acres

-  Subject_Property
- Future Land Use Plan**
-  Recreation and Natural Areas
-  Low Density Residential
-  Large Scale Commercial
-  City Limit



The City of Baytown Texas makes no warranty, representation, or guarantee regarding the accuracy of this map. This map is intended for display purposes only and does not replace official recorded documents.

1 inch = 500 feet Date 2022-09-02