






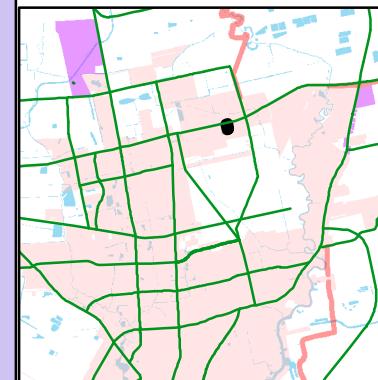
Special Exception

Future Land Use Map

7300 East IH 10

Approx. 3.0 acres

-  Subject Property
- Future Land Use Map**
-  Large Scale
-  Industrial



The City of Baytown, Texas makes no warranty, representation, or guarantee regarding the accuracy of this map. This map is intended for display purposes only and does not replace official recorded documents.

1 inch = 200 feet Date 2022-09-27