


Zoning Map Amendment

Proposed Zoning Map






5225 Middleton Street

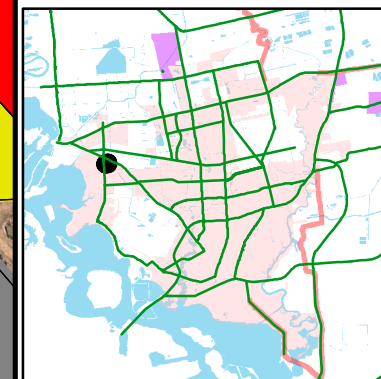
Approx. 2.47 acres

 Subject Property

ULDC Zoning

Zoning Districts

-  GC (General Commercial)
-  LI (Light Industrial)
-  NSC (Neighborhood Serving Commercial)
-  SF1 (Low Density Single-Fam. Res.)
-  SF2 (Mixed Res. Low/Med. Density)



The City of Baytown, Texas makes no warranty, representation, or guarantee regarding the accuracy of this map. This map is intended for display purposes only and does not replace official recorded document.

1 inch = 400 feet Date 2022-10-26