




Annexation

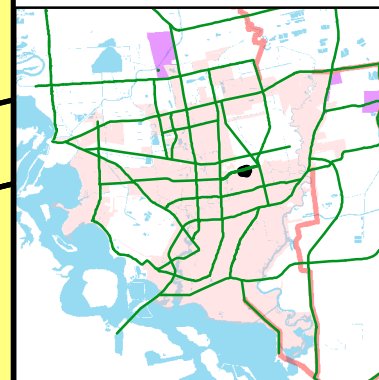
1400 Blue Heron Parkway Future Land Use Map

Approx. 11.19 acres

 Subject Property

FLUM

-  Recreation and Natural Areas
-  Low Density Residential
-  Mixed Density Residential
-  Neighborhood Scale Commercial
-  Large Scale Commercial
-  Mixed Use
-  Industrial



The City of Baytown Texas makes no warranty, representation, or guarantee regarding the accuracy of this map. This map is intended for display purposes only and does not replace official recorded documents.

1 inch = 498 feet

Date 2022-11-7