







# Special Use Permit

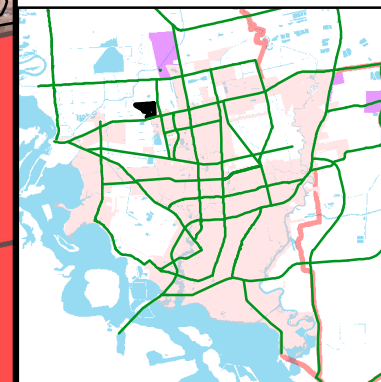
## Zoning Map

**3715  
E IH 10**

*Approx. 97.06 acres*

### LEGEND

-  Subject Property
-  CITY
-  GC (General Commercial)
-  MF2 (Mid-Rise Mixed Res.)
-  SF2 (Mixed Res. Low/Med. Density)
-  SFE (Single-Fam. Estate)



The City of Baytown Texas makes no warranty, representation, or guarantee regarding the accuracy of this map. This map is intended for display purposes only and does not replace official recorded documents.  
1 inch = 537 feet Date 2023-05-17