


Special Use Permit

Zoning Map







2850 Ferry Rd

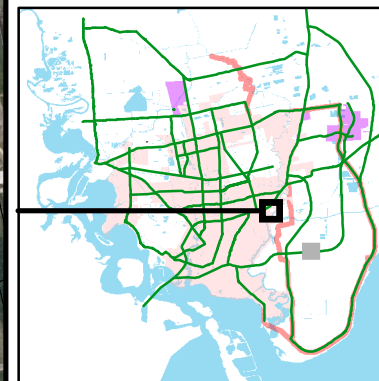
Approx. 3.23 Acres

 Subject Property

ULDC Zoning

Zoning Districts

-  GC (General Commercial)
-  HI (Heavy Industrial)
-  MU (Mixed Use)
-  SF1 (Low Density Single-Fam. Res.)
-  SF2 (Mixed Res. Low/Med. Density)
-  SFE (Single-Fam. Estate)



The City of Baytown Texas makes no warranty, representation, or guarantee regarding the accuracy of this map. This map is intended for display purposes only and does not replace official recorded documents.

1 inch = 500 feet Date 2023- 7-31

Document Path: R:\GIS\Files for Stan\ZMAP_2023-07-31\Baytown_Plan_ZR-000039.mxd