


Special Use Permit


FLUP Map

2850 Ferry Rd

Approx. 3.23 Acres

 Subject Property

FLUP

 Recreation and
Natural Areas

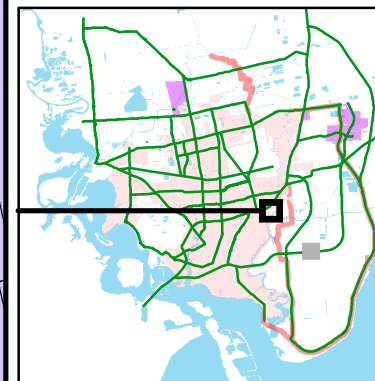
 Low Density
Residential

 Mixed Density
Residential

 Neighborhood Scale
Commercial

 Large Scale
Commercial

 Industrial



The City of Baytown Texas makes no warranty, representation, or guarantee regarding the accuracy of this map. This map is intended for display purposes only and does not replace official recorded documents.

1 inch = 500 feet Date 2023-7-31