


Zoning Map Amendment FLUP Map






7126 Thompson Road
From OR to GC

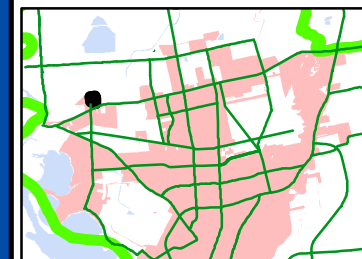
Approx. 20.82 acres

LEGEND

 Subject Property

LU_Desc

-  BUSINESS PARK
-  COMMERCIAL CORRIDOR
-  LOW-MEDIUM DENSITY RESIDENTIAL
-  HIGHER-DEN... RESIDENTIAL
-  INDUSTRIAL



The City of Baytown Texas makes no warranty, representation, or guarantee regarding the accuracy of this map. This map is intended for display purposes only and does not replace official recorded documents.

1 inch = 633 feet

Date 2021-07-30