




## Zoning Map Amendment

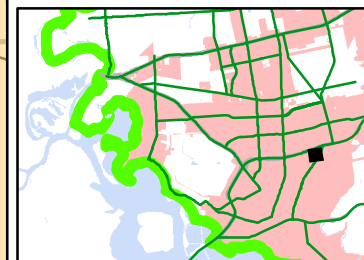
### FLUP Map

North of Cedar Bayou Road  
and east and west of  
Fanestiel Road

Rezoning of  
Approx. 4.5 acres  
from NSC and SF2 to GC

#### LEGEND

-  Subject Property
-  COMMERCIAL CORRIDOR
-  LOW-MEDIUM DENSITY RESIDENTIAL



The City of Baytown Texas makes no warranty, representation, or guarantee regarding the accuracy of this map. This map is intended for display purposes only and does not replace official recorded documents.

1 inch = 292 feet

Date 2021-05-11