

Zoning Map Amendment Zoning Map

North of Cedar Bayou Road
and east and west of
Fanestiel Road

Rezoning of
Approx. 4.5 acres
from NSC and SF2 to GC


LEGEND

 Subject Property

 300' Buffer


Zoning Districts

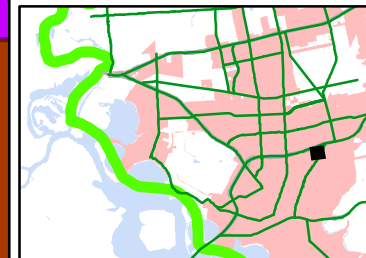
 GC (General Commercial)

 MF2 (Mid-Rise Mixed Res.)

 MU (Mixed Use)

 NSC (Neighborhood Serving Commercial)

 SF2 (Mixed Res. Low/Med. Density)



The City of Baytown Texas makes no warranty, representation, or guarantee regarding the accuracy of this map. This map is intended for display purposes only and does not replace official recorded documents.

1 inch = 292 feet

Date 2021-08-06