



Zoning Map Amendment


FLUP Map

7300 East Freeway

From OR to GC

Approx. 3.0 acres

LEGEND


 Subject Property

LU_Desc

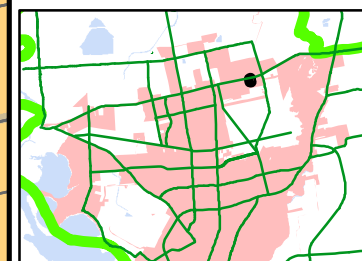
 BUSINESS PARK

 COMMERCIAL
CORRIDOR

 LOW-MEDIUM
DENSITY
RESIDENTIAL

 HIGHER-DENSITY
RESIDENTIAL

 INDUSTRIAL



The City of Baytown Texas makes no warranty, representation, or guarantee regarding the accuracy of this map. This map is intended for display purposes only and does not replace official recorded documents.

1 inch = 500 feet Date 2021-08-05

Subject Property

IH 10 EB

IH 10 WB

** GATEWAY BLVD

SJOLANDER RD