



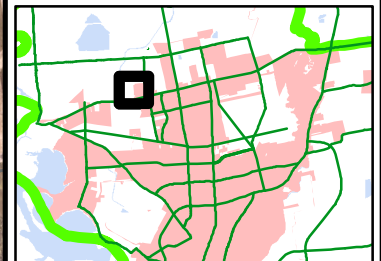
John Martin and IH 10 Annexation

3715 E IH 10

Annexation Area
Approx. 36.45 acres

LEGEND

-  Subject Property
-  City Limit



The City of Baytown Texas makes no warranty, representation, or guarantee regarding the accuracy of this map. This map is intended for display purposes only and does not replace official recorded documents.

1 inch = 583 feet Date 2021-09-29