




Zoning Map Amendment

Zoning Map


1001 E IH 10

Approx. 0.97 Acres

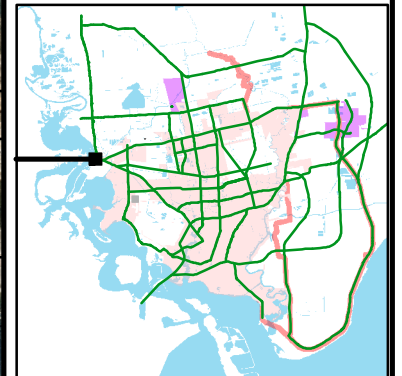
 Subject Property

ULDC Zoning

Zoning Districts

 GC (General Commercial)

 City Limits



The City of Baytown Texas makes no warranty, representation, or guarantee regarding the accuracy of this map. This map is intended for display purposes only and does not replace official recorded documents.

1 inch = 200 feet Date 2023- 7-12